

BEDOURIE - LAND FOR SALE

Assessment	Address	Lot & Plan	Area	Indicative Price
A11	50 Herbert St BEDOURIE	1 SP223513	1609m ²	\$15,000
A2	1 Marrawilla St BEDOURIE	111 SP255331	1840m ²	\$17,000
A28	9 Eyre St BEDOURIE	602 SP210352	1115m ²	\$10,000
A29	11 Eyre St BEDOURIE	603 CP900256	2275m ²	\$20,000
A449	10 Wodonga St BEDOURIE	3 SP223512	1518m ²	\$14,000
A450	8 Wodonga St BEDOURIE	4 SP223512	1518m ²	\$14,000
A345	2 Canegrass St BEDOURIE	12 SP112843	3419m ²	\$10,000
A346	1 Canegrass St BEDOURIE	13 SP112843	4333m ²	\$13,000
A359	85 Clover St BEDOURIE	5 SP107130	17ha	\$30,000

BEDOURIE LAND SALES at 18 August 2025

Scale: 1:18,100



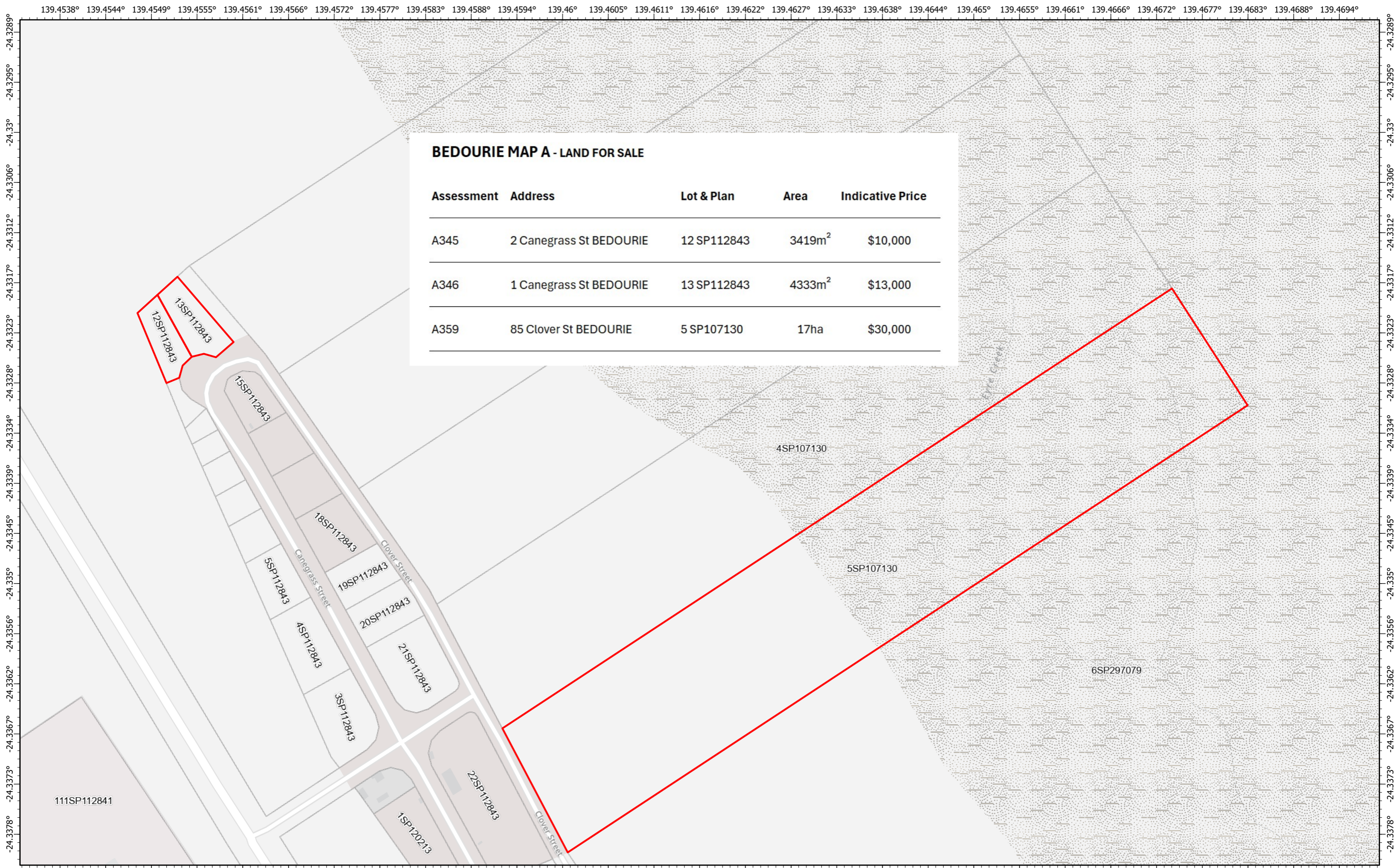
Date: 18/08/2025



SUSTAINABLY DEVELOPING THE OUTBACK

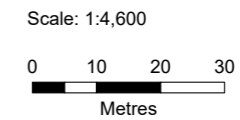
BEDOURIE MAP A - LAND FOR SALE

Assessment	Address	Lot & Plan	Area	Indicative Price
A345	2 Canegrass St BEDOURIE	12 SP112843	3419m ²	\$10,000
A346	1 Canegrass St BEDOURIE	13 SP112843	4333m ²	\$13,000
A359	85 Clover St BEDOURIE	5 SP107130	17ha	\$30,000

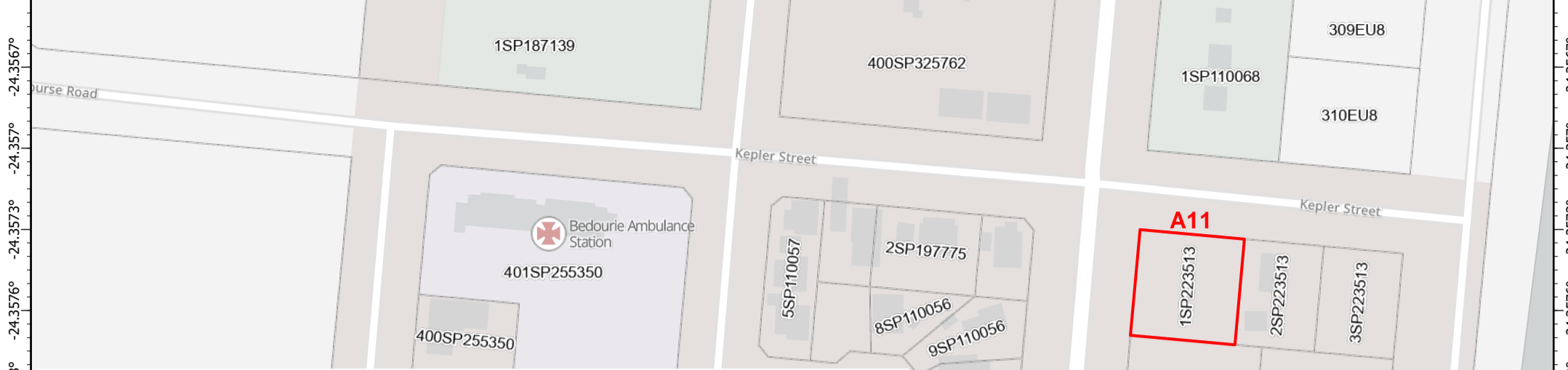


Date: 18/08/2025

BEDOURIE LAND SALES at 18 August 2025
MAP A

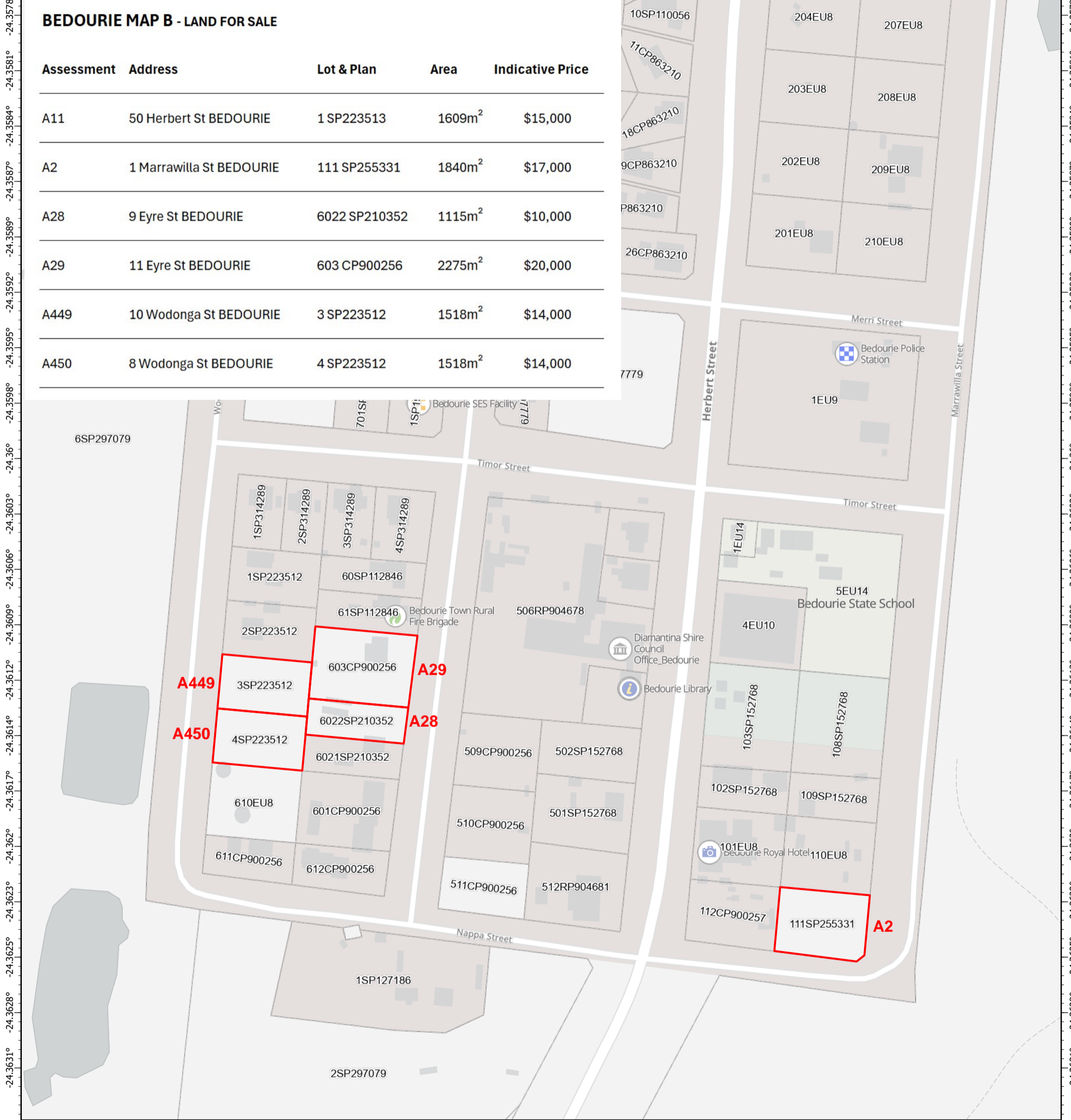


139.4672° 139.4675° 139.4677° 139.468° 139.4683° 139.4686° 139.4688° 139.4691° 139.4694° 139.4697° 139.4699° 139.4702° 139.4705° 139.4708° 139.4711° 139.4713° 139.4716° 139.4719° 139.4722° 139.4725° 139.4727°



BEDOURIE MAP B - LAND FOR SALE

Assessment	Address	Lot & Plan	Area	Indicative Price
A11	50 Herbert St BEDOURIE	1 SP223513	1609m ²	\$15,000
A2	1 Marrawilla St BEDOURIE	111 SP255331	1840m ²	\$17,000
A28	9 Eyre St BEDOURIE	6022 SP210352	1115m ²	\$10,000
A29	11 Eyre St BEDOURIE	603 CP900256	2275m ²	\$20,000
A449	10 Wodonga St BEDOURIE	3 SP223512	1518m ²	\$14,000
A450	8 Wodonga St BEDOURIE	4 SP223512	1518m ²	\$14,000



Date: 18/08/2025

BEDOURIE LAND SALES at 18 August 2025
MAP B

